

Open year-round  
(sometimes out of service  
for periodic maintenance)

### Fare Table (Route Bus and Ropeway)

Terminal	Segment	Adult	Child
Suganodai Bus Center	Route bus and ropeway (round-trip)	¥ 3,900	¥ 1,950
Nyotai-iriguchi (Komagane IC)		¥ 4,160	¥ 2,090
Komagane ekimae (JR Komagane Station)		¥ 4,320	¥ 2,170

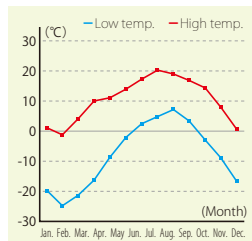
### Fare schedules

Current as of 1 April 2014

Schedule	Route bus		Ropeway
		Buses run every 30 min.	Every 30 min.
Summer schedule	Mid-April to early November	To Komagane Station Suganodai Bus Center	Shirabidaira to Senjojiki
		From Shirabidaira Station	
		Buses run every 30 min.	Every 30 min.
		To Komagane Station Suganodai Bus Center	Shirabidaira to Senjojiki
	Early Nov. to end of Nov.	From Shirabidaira Station	Shirabidaira to Senjojiki
Winter schedule	December to early April	Buses run every hour	Every hour
		To Komagane Station Suganodai Bus Center	Shirabidaira to Senjojiki
		From Shirabidaira Station	Shirabidaira to Senjojiki
			Up 9:05 --- 16:05 Down 8:55 --- 15:55

### Annual temperatures and suitable clothing at Senjojiki

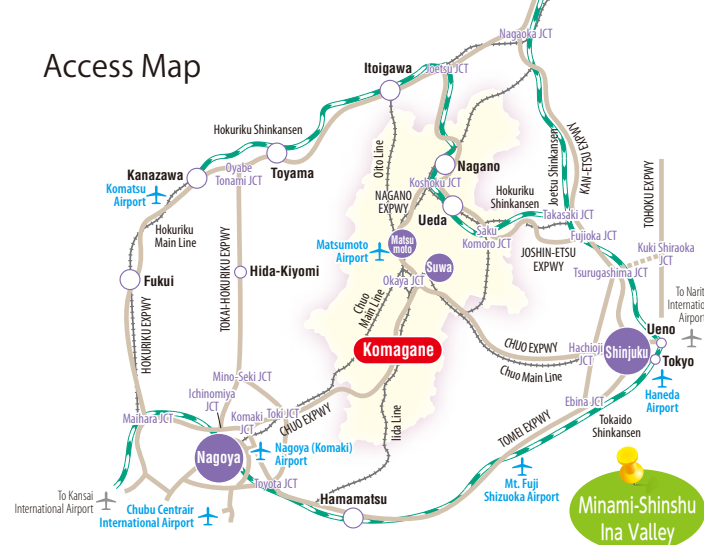
Temperatures in Senjojiki Cirque are low even in midsummer, reaching only around 20°C (68°F) in July and August. In the midwinter month of February, the minimum temperature can drop to -20°C (-4°F). Do not underestimate the mountains. Be sure to wear warmer clothes than needed at lower altitudes or to bring extra layers.



### Please observe the rules below to support efforts to preserve the natural environment.

- Do not attempt to enter areas marked off as "Do not enter" under any circumstances.
- Do not attempt to remove plants, trample the native vegetation, or engage in other activities that would ruin or damage the natural plant life in the area.
- Make sure to take all garbage, recyclables, and other items back with you when you leave the area.

### Access Map



#### By Car

From Tokyo	Approx. 3 hours by Chuo Expressway from Hachioji IC to Komagane IC	Hachioji IC	Chuo Expressway	Okaya JCT	Chuo Expressway	Komagane IC	3rd Prefectural road	Suganodai Bus Center	Route Bus	Ropeway Shirabidaira Station	Ropeway Senjojiki Station
From Nagoya	Approx. 2 hours by Chuo Expressway from Komaki JCT to Komagane IC	Komaki JCT	Chuo Expressway	Komagane IC							
From Osaka	Approx. 4 hours by Meishin Expressway/Chuo Expressway from Suita IC to Komagane IC	Suita IC	Meishin Expressway	Komaki JCT	Chuo Expressway	Komagane IC					

#### By Highway Bus

From Tokyo	Approx. 3 hrs. 30 min. by Chuo Expressway from Shinjuku Highway Bus Terminal to Komagane	Shinjuku Highway Bus Terminal	Chuo Expressway	Komagane IC	Route Bus	Ropeway Shirabidaira Station	Ropeway Senjojiki Station
From Nagoya	Approx. 2 hrs. 30 min. by Chuo Expressway from Meitetsu Bus Center to Komagane	Meitetsu Bus Center	Chuo Expressway	Komagane IC			
From Osaka	Approx. 5 hrs. by Meishin Expressway/Chuo Expressway from Hankyu Umeda Station to Komagane	Hankyu Umeda Station	Meishin Expressway/Chuo Expressway	Komagane IC			

#### By Train

From Tokyo	Approx. 4 hrs. from Shinjuku Station	Shinjuku Station	Chuo Main Line	Change at Okaya Station	Iida Line	Komagane Station	Route Bus	Ropeway Shirabidaira Station	Ropeway Senjojiki Station
From Nagoya	Approx. 4 hrs. from Nagoya Station	Nagoya Station	Chuo Main Line	Change at Okaya Station	Iida Line	Komagane Station			

### Chuo Alps Kanko Co., Ltd.

759-489 Akaho, Komagane City, Nagano 399-4117 Japan

TEL : +81-265-83-3107 (Main number) FAX : +81-265-83-4537

<https://www.chuo-alps.com> Email : [info@chuo-alps.com](mailto:info@chuo-alps.com)

Tokyo Office : Nagoya Office : Osaka Office :  
TEL: +81-3-3661-2622 TEL: +81-52-583-9223 TEL: +81-6-4963-8511

SINCE 1967

# CENTRAL ALPS KOMAGATAKE ROPEWAY

The highest elevation of all stations in Japan:  
2,612m



Panoramic views of two Alps  
(Central Alps and Southern Alps)  
out of Japan's three Alps



Senjojiki Cirque, a round, cup-shaped basin carved by ancient glaciers

- Total horizontal length: 2127.5 m (6980 ft.)
- Length of incline: 2333.5 m (7656 ft.)
- Difference in elevation: 950.0 m (3117 ft.), greatest vertical difference in Japan
- Operating speed: 7 m/s (23 ft./s.)
- Time to final stop: 7 min. 30 s.
- No. of cars and passengers: 2 cars, up to 61 passengers/car
- Elevation: \*Starting point: Shirabidaira Station, 1661.5 m (5451.1 ft.), \*Terminal: Senjojiki Station, 2611.5 m (8567.9 ft.), station at highest elevation in Japan

# Central Alps, awash in the natural colors of each of the four seasons.

## Enjoy the profound beauty of the turning of the seasons.

The Central Alps Komagatake Ropeway, which opened in 1967 as mountain ropeway, runs up to Senjojiki Cirque, directly below Mt. Hokendake. From the top of Mt. Komagatake (elevation 2,956 m/9,698 ft), the main peak of the Central Alps, you can enjoy panoramic views of not only Mt. Fuji but the Southern Alps, Mt. Ontake, Mt. Norikura and the Northern Alps. The area is also famous as a treasure trove of alpine plants.

Mt. Hoken (Hoken-dake)  
2,931 m (9,616 ft.)

### Summer



The entire cirque becomes a field of flowers.

Mountain plant viewing:  
From late June through late August

**CAUTION!**  
Wear appropriate shoes and bring along rain gear and other necessities when going past this point



### Autumn

Enjoy the lines of colored alpine leaves covering the mountains in autumn.



Autumn leaf viewing: From late September through late October

Lingering snow can be found until early July.

### Spring



### Winter

Experience the ice age (severe cold, soft rime formations and icicles)



See Mt. Fuji from beyond the Southern Alps

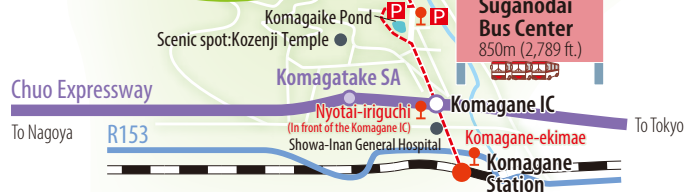
View of Mt. Fuji from Senjojiki (sunrise from the summit of Mt Fuji)



Take two rides to the top! The route bus and ropeway take visitors easily and safely to 2,612 m.



The route bus stop can be reached in five minutes down one road from the Chuo Expressway Komagane IC.



- Mt. Komagatake (Hokendake) 2,956 m (9,724 ft.)
- Mt. Senjo (Senjojiki) 2,632 m (8,635 ft.)
- Mt. Kita (Kira-dake) 2,192 m (7,191 ft.)
- Mt. Nino (Ninodake) 2,190 m (7,185 ft.)
- Mt. Fuji 3,776 m (12,389 ft.)
- Mt. Shitomi (Shitomidake) 2,047 m (6,719 ft.)
- Mt. Warasawa (Warasawadake) 2,141 m (7,025 ft.)
- Mt. Arakawa-naka (Arakawa-nakadake) 2,062 m (6,768 ft.)
- Mt. Akarashi (Akarashidake) 2,122 m (6,963 ft.)
- Mt. Hirata (Hirata-dake) 2,035 m (6,678 ft.)

View of Southern Alps mountain range from Senjojiki